


NORTH CAROLINA Department of Transportation



Brunswick County Comprehensive Transportation Plan (CTP) Decision Meeting

Chris Palsgrove/ Nazia Sarder/ Patrick Flanagan

January 28, 2021

Presentations To Locals

- ✦ Presentation to all municipalities, county, MPO and RPO
- ✦ Responsibility of Steering Committee
- ✦ Content will be provided by TPD
- ✦ Encourage taking survey

Local Adopting Agency Meeting Dates and Times

Adopting or Endorsing	Organizations	Contact Presenting	February Meeting Dates 2021	March Meeting Dates 2021	April Meeting Dates 2021	Confirmation
Adopting	Brunswick County	Helen Bunch	Mon Feb 1 @3pm, Mon Feb 15 @6pm	Mon Mar 1 @3pm, Mon Feb 15 @6pm	Mon Apr 5 @3pm, Mon Apr 19 @6pm	
Endorsing	Cape Fear RPO	Patrick Flanagan	TCC Wed Feb 3 @10am; TAC Fri Feb 12 @9am	No meetings	TCC Wed April 7 @10am; TAC Fri April 16 @9am	Done
Recommending	NCDOT TPD	Chris Palsgrove	N/A	N/A	N/A	
Adopting	GSATS MPO	Mark Hoeweler	TCC: Jan 29 @10:30am; TAC: Feb 3 @10:30am			Done
Adopting	NCDOT BOT	Landon G Zimmer	N/A	N/A	N/A	
Adopting	Bald Head Island	Chris McCall	Third Fri @2:30pm: Feb 19	Third Fri @2:30pm: Mar 19	Third Fri @2:30pm: April 16	
Adopting	Boiling Spring Lakes	Jeff Repp	Tues Feb 2 @ 6:30pm	Tues Mar 2 @ 6:30pm	Tues April 6 @ 6:30pm	Done
Adopting	Bolivia	Ella Jane Marston	2nd Tues @7pm: Feb 9	March 9 @7pm	April 13 @7pm	
Adopting	Caswell Beach	Chad Hicks	2nd Monday at 6pm: Feb 8	2nd Monday at 6pm: Mar 8	2nd Monday at 6pm: April 12	
Adopting	Northwest	James Knox	Fourth Tues at 7pm: Feb 23	Fourth Tues at 7pm: Mar 23	Fourth Tues at 7pm: April 27	
Adopting	Oak Island	Jake Vares	2nd Tues @6pm: Feb 9	2nd Tues @6pm: Mar 9	2nd Tues @6pm: April 13	Done
Adopting	Sandy Creek	Marion Evans	1st Mon @7pm: Feb 1	1st Mon @7pm: Mar 1	1st Mon @7pm: April 5	
Adopting	Southport	Thomas Lloyd	Feb 11 @6pm	Mar 11 @6pm	Apr 8 @6pm	
Adopting	St. James	Ed Dickie	Council Reg. Mtg : 1st Wed @4pm and Council Wrk Session: 3rd Thus @10am - Feb 3 and Feb 18	March 3rd @4pm; March 18 @10am	April 7th @4pm; April 15 @10am	Done - Already Presented Jan 21




Vision, Goals and Objectives (VGO)

- ✦ **Option 1 - Suggested Vision by TPD:** Brunswick County to have a safe, aesthetically pleasing, user friendly, integrated, innovative technology and environmentally sensitive multi-modal transportation system. For the community to create and maintain regional connectivity that makes it easy for visitors to access the area and its attractions, while aiding the economic and industrial progress of the area. To improve access for emergency services, minimize congestion, create resiliency strategies, while maintaining the rural atmosphere, and protecting the area's natural, cultural, and recreational resources.
- ✦ **Option 2:** Brunswick County to have a safe, aesthetically pleasing, user friendly, integrated, innovative technology and environmentally sensitive multi-modal transportation system. For the community to create and maintain regional connectivity that makes it easy for visitors to access the area and its attractions, while aiding the economic and industrial progress of the area. To improve access for emergency services, provide equitable opportunities to all socioeconomic groups, plan for future transportation related technology, minimize congestion and maintenance costs, create resiliency strategies, while maintaining the rural atmosphere, and protecting the area's natural, cultural, and recreational resources.
- ✦ **Option 3:** Brunswick County long range Comprehensive Transportation plans should foster a safe, aesthetic, multi-modal transportation system to accommodate the nearly 2.25 times more density expected in the next 25 years. The plans need full community support, maintain regional connectivity, minimize congestion, aide economic progress , while maintaining the regional aesthetics and natural resources.

Vision, Goals and Objectives (VGO)

- ✦ **Option 4:** For Brunswick County to have an integrated multi-modal transportation system that is safe, environmentally sensitive, aesthetically pleasing, and user friendly. For the community to create and maintain regional connectivity that makes access to the area, and its attractions, easy, and aids economic growth. To improve access for emergency services, minimize congestion, and strengthen the community's resilience, while maintaining the rural atmosphere, and protecting the area's natural, cultural, and recreational resources."
- ✦ **Option 5:** To have a safe, aesthetically pleasing, user friendly, convenient, integrated, innovative technology and environmentally sensitive multi-modal transportation system. For the community to create and maintain regional connectivity that makes it easy for visitors and residents to access the area and its attractions, while aiding the economic and industrial progress of the area. To improve access for emergency services, minimize congestion, create resiliency strategies, while maintaining the County's character, and protecting its natural, cultural, and recreational resources.
- ✦ **New Objective:** Consider future projects and locations based on polices of Environmental Justice (EJ) Communities.

VGO Survey

-  Proposed Survey Period –
March 11th to June 9th
-  Survey will be translated to Spanish
-  Final comments required by February 1st

Title VI for Outreach

- ✦ Suggest Locations based on Title VI Maps provided during Review Meeting



Next Steps



Survey will be released on agreed open date. A Spanish Survey will be created.



Turn draft documents into final documents.



Reach out to locations based on Title VI maps.



Presentations to adopting and endorsing agencies between
January & April.



Review of Highway Maps in February and March Meetings.

Adjourn

Contacts:

Patrick Flanagan

Cape Fear Council of Governments Regional Planner

910.395.4553 x 214 pflanagan@capefearcog.org

Chris Palsgrove

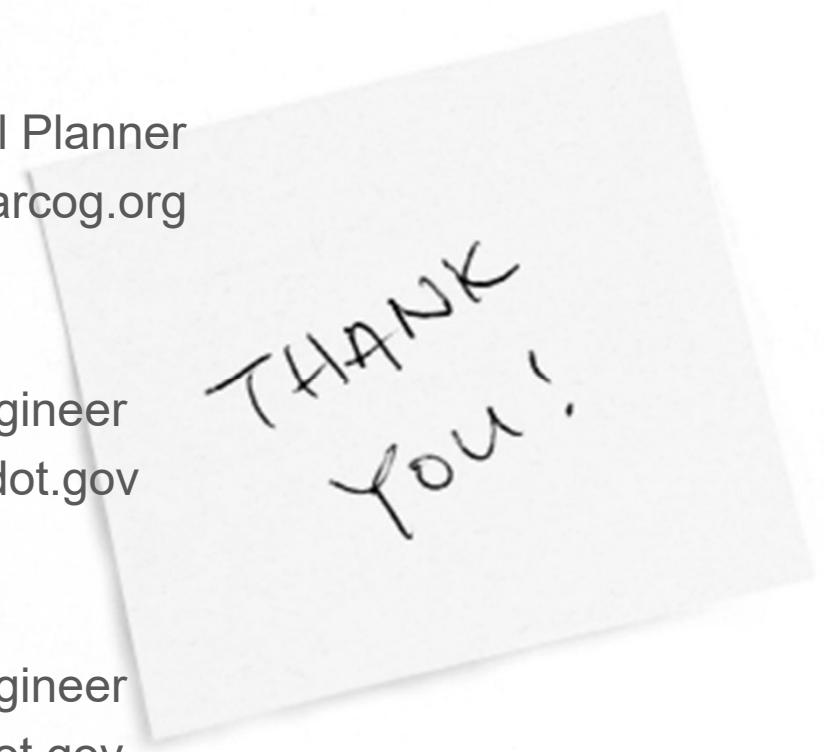
NCDOT Transportation Planning Division Engineer

919.707.0989 cdpalsgrove@ncdot.gov

Nazia Sarder

NCDOT Transportation Planning Division Engineer

919.707.0980 nsarder@ncdot.gov



THANK
YOU!